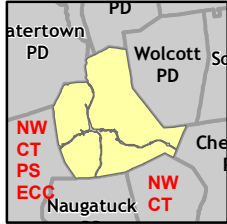


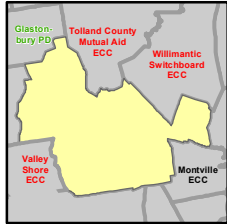
Connecticut Public Safety Answering Points - 2016

Waterbury PD January - November*

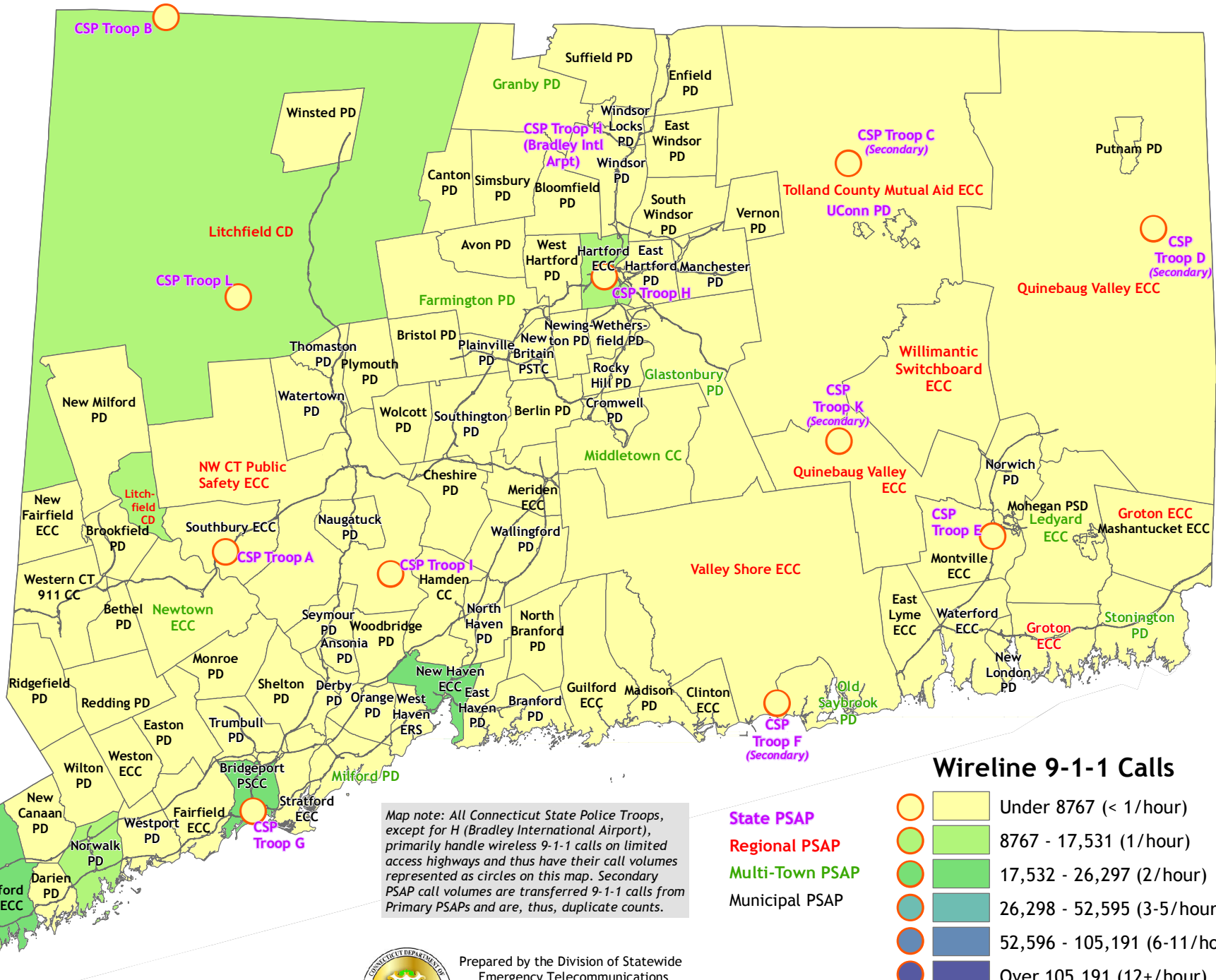


*Waterbury PD PSAP merged with NW CT Public Safety ECC Summer, 2016. Call data merged November, 2016.

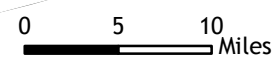

Colchester ECC January - July**



**Colchester ECC ceased operations, Summer, 2016. Member Towns transferred PSAP services to other PSAPs.



Map note: All Connecticut State Police Troops, except for H (Bradley International Airport), primarily handle wireless 9-1-1 calls on limited access highways and thus have their call volumes represented as circles on this map. Secondary PSAP call volumes are transferred 9-1-1 calls from Primary PSAPs and are, thus, duplicate counts.



Prepared by the Division of Statewide Emergency Telecommunications
Map Creation Date: January 20, 2017
Data Source: DSET, CTDEEP
FOR REFERENCE ONLY

Wireline 9-1-1 Calls

	Under 8767 (< 1/hour)
	8767 - 17,531 (1/hour)
	17,532 - 26,297 (2/hour)
	26,298 - 52,595 (3-5/hour)
	52,596 - 105,191 (6-11/hour)
	Over 105,191 (12+/hour)

Legend note: Number in parentheses represents the average number of calls that a PSAP receives per hour.

State PSAP
Regional PSAP
Multi-Town PSAP
Municipal PSAP