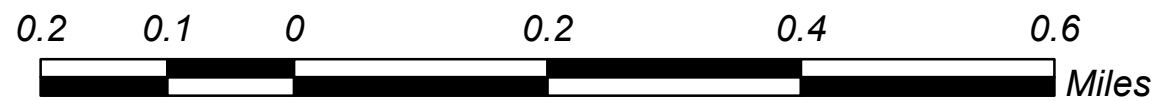
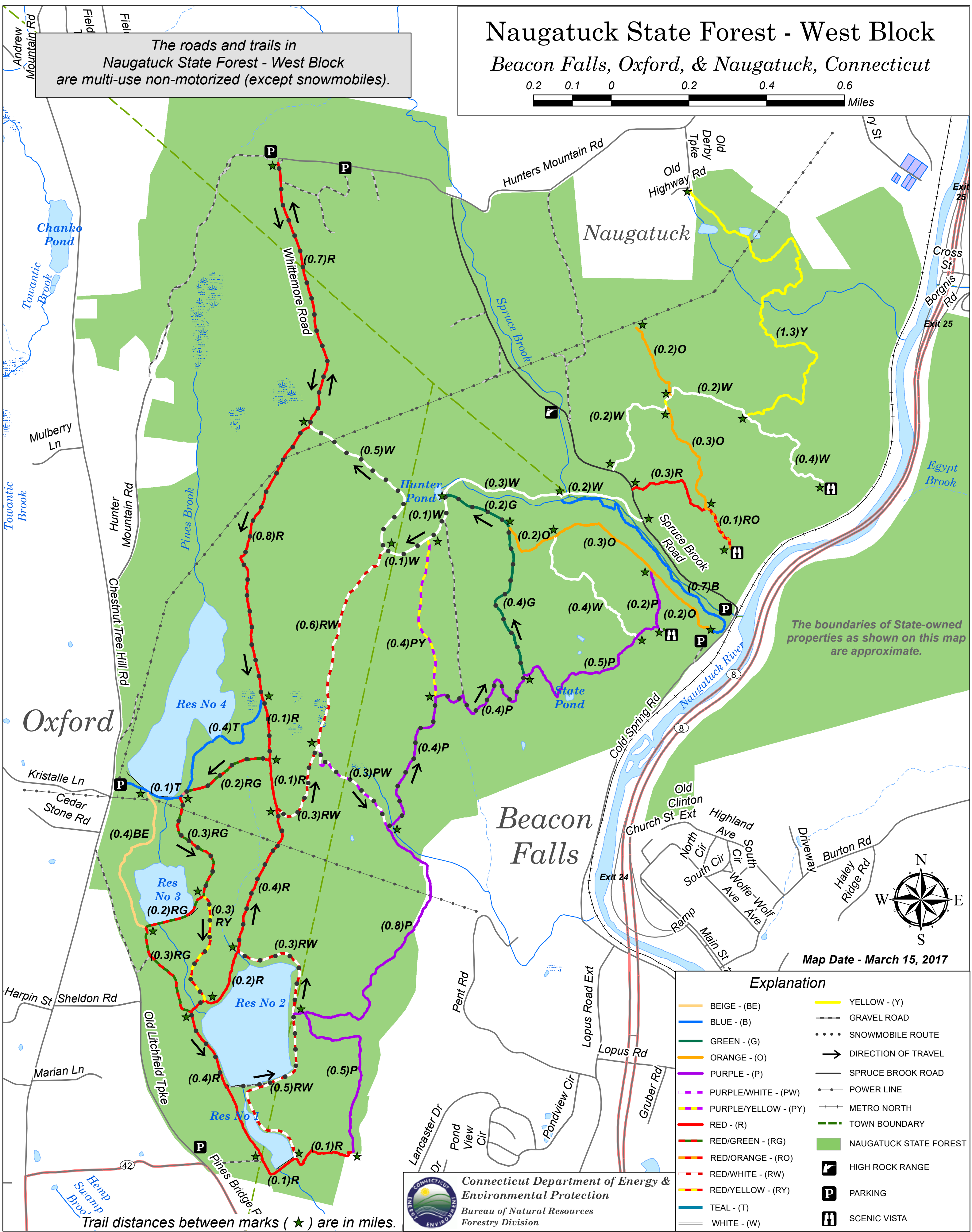


Naugatuck State Forest - West Block


Beacon Falls, Oxford, & Naugatuck, Connecticut



The roads and trails in Naugatuck State Forest - West Block are multi-use non-motorized (except snowmobiles).



The boundaries of State-owned properties as shown on this map are approximate.



Map Date - March 15, 2017

Explanation

- | | |
|----------------------|------------------------|
| BEIGE - (BE) | YELLOW - (Y) |
| BLUE - (B) | GRAVEL ROAD |
| GREEN - (G) | SNOWMOBILE ROUTE |
| ORANGE - (O) | DIRECTION OF TRAVEL |
| PURPLE - (P) | SPRUCE BROOK ROAD |
| PURPLE/WHITE - (PW) | POWER LINE |
| PURPLE/YELLOW - (PY) | METRO NORTH |
| RED - (R) | TOWN BOUNDARY |
| RED/GREEN - (RG) | NAUGATUCK STATE FOREST |
| RED/ORANGE - (RO) | HIGH ROCK RANGE |
| RED/WHITE - (RW) | PARKING |
| RED/YELLOW - (RY) | SCENIC VISTA |
| TEAL - (T) | |
| WHITE - (W) | |



Connecticut Department of Energy & Environmental Protection
Bureau of Natural Resources
Forestry Division

Trail distances between marks (★) are in miles.