

Danielson Quadrangle Depth to Bedrock Map 2

Map

NOTICE !

This document contains unpublished maps, cross- sections, and related information archived by the State Geological and Natural History Survey of Connecticut as part of the Survey Library Collection.

These materials have not been reviewed for accuracy, consistency, or completeness. For many geographic areas, more current information exists, either in published or unpublished form.

For the most part, these materials were developed under research and mapping agreements between the State Geological Survey and individual scientists, academic institutions, or graduate students. Some of these materials have been received by the State Geological Survey as donations. The veracity of the information contained within these documents is the responsibility of the authorship. The State Geological and Natural History Survey of Connecticut, does not promote or endorse this content, nor does the State Survey attest as to its level of accuracy.

These materials have been preserved under a cooperative agreement between the State Geological Survey and the US Geological Survey as part of the National Geological and Geophysical Data Preservation Program. www.datapreservation.usgs.gov

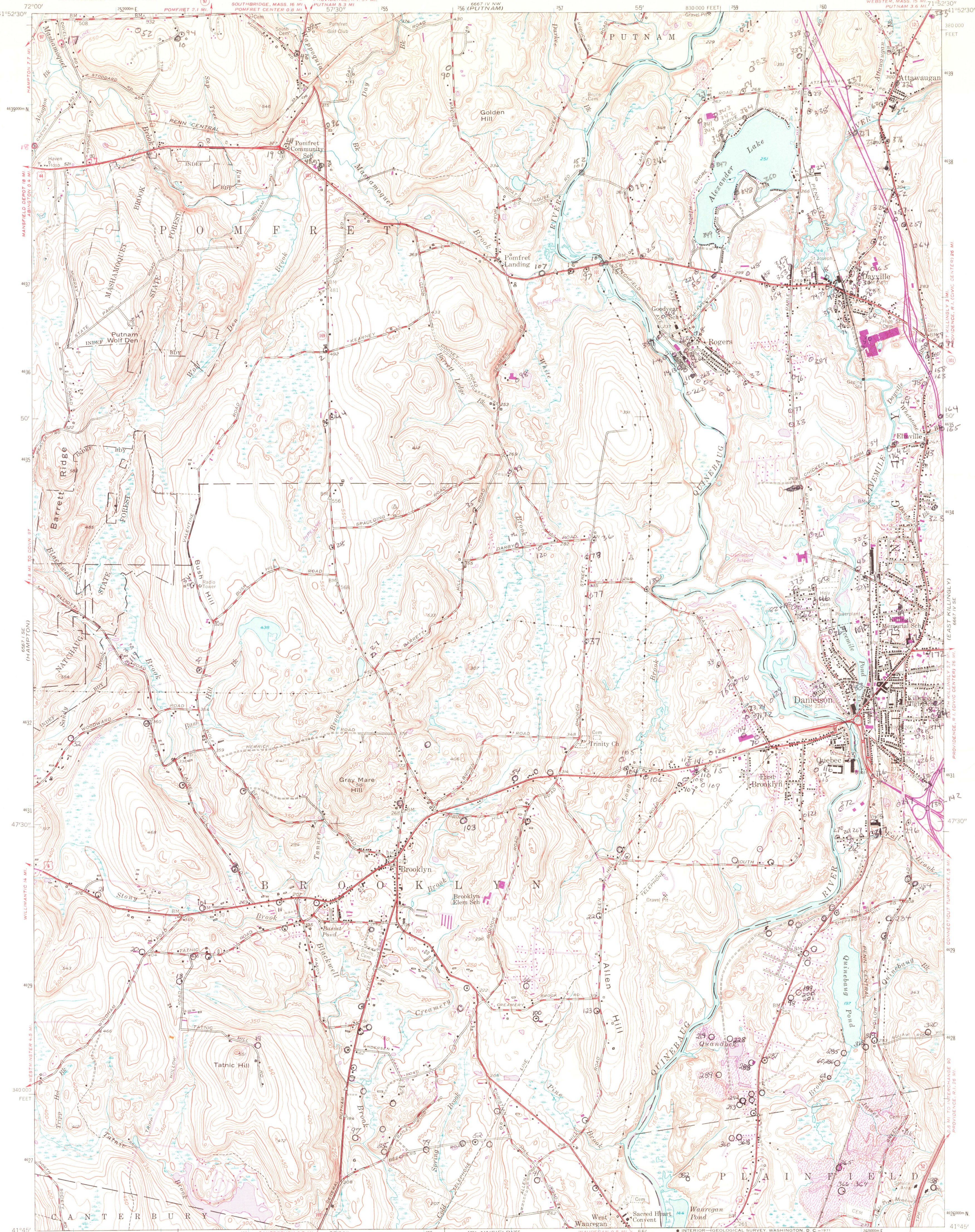
These materials are offered in the spirit of open government. Reproduction of these manuscripts was conducted to the highest practical degree, within the parameters of the funding mechanism. Original documents are available for inspection by contacting the [Connecticut State Geologist](#).

6667 IV NW
PUTNAM 3.6 MI
71°52'30"

UNITED STATES
DEPARTMENT OF THE INTERIOR
GEOLOGICAL SURVEY

DANIELSON QUADRANGLE
CONNECTICUT—WINDHAM CO.
7.5 MINUTE SERIES (TOPOGRAPHIC)
WEBSTER, MASS. 16 MI
PUTNAM 3.6 MI


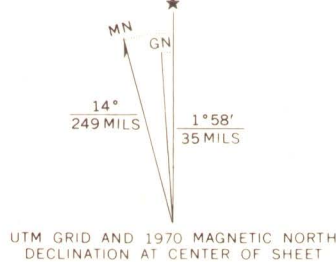
6667 IV SW
PUTNAM 3.6 MI
71°52'30"



Mapped, edited, and published by the Geological Survey
Control by USGS, USC&GS, and Connecticut Geodetic Survey
Topography by planetable surveys 1943. Revised 1955

Polyconic projection. 1927 North American datum
10,000-foot grid based on Connecticut coordinate system
1000-meter Universal Transverse Mercator grid ticks,
zone 19, shown in blue

Revisions shown in purple compiled in cooperation with
Connecticut Highway Department from aerial photographs
taken 1970. This information not field checked



ROAD CLASSIFICATION

Heavy duty	Light duty
Medium-duty	Unimproved dirt
U.S. Route	State Route

CONNECTICUT Geological Survey Library
Department of Environmental Protection
79 Elm Street
Hartford, CT 06108-5127
(860) 424-3540

DANIELSON, CONN.
N4145-W7152.577.5
1955
PHOTOREVISED 1970
AMS 6667 IV SW SERIES V816

m557.46
dnidbm46
Map 2