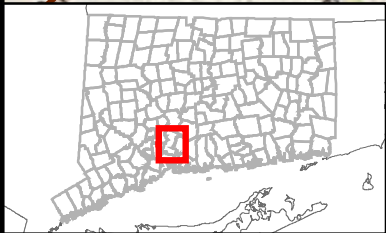


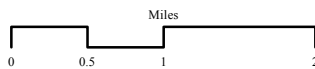
SUBJECT PROPERTY LOCATION



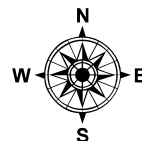
STATE OF CONNECTICUT
DEPARTMENT OF CONSTRUCTION
SERVICES

*For planning purposes only.
Not survey accurate.*

Sources: Bing Maps; property DPW;
Printed in color.
Prepared by: JSB
Date: 07/05/11



State Plane Coordinate System of 1983, Zone 3526
Lambert Conformal Conic Projection
North American Datum of 1983



**STATE OF CONNECTICUT
SURPLUS PROPERTY**

**High Meadows
Hamden**