





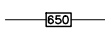





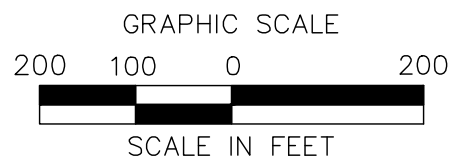
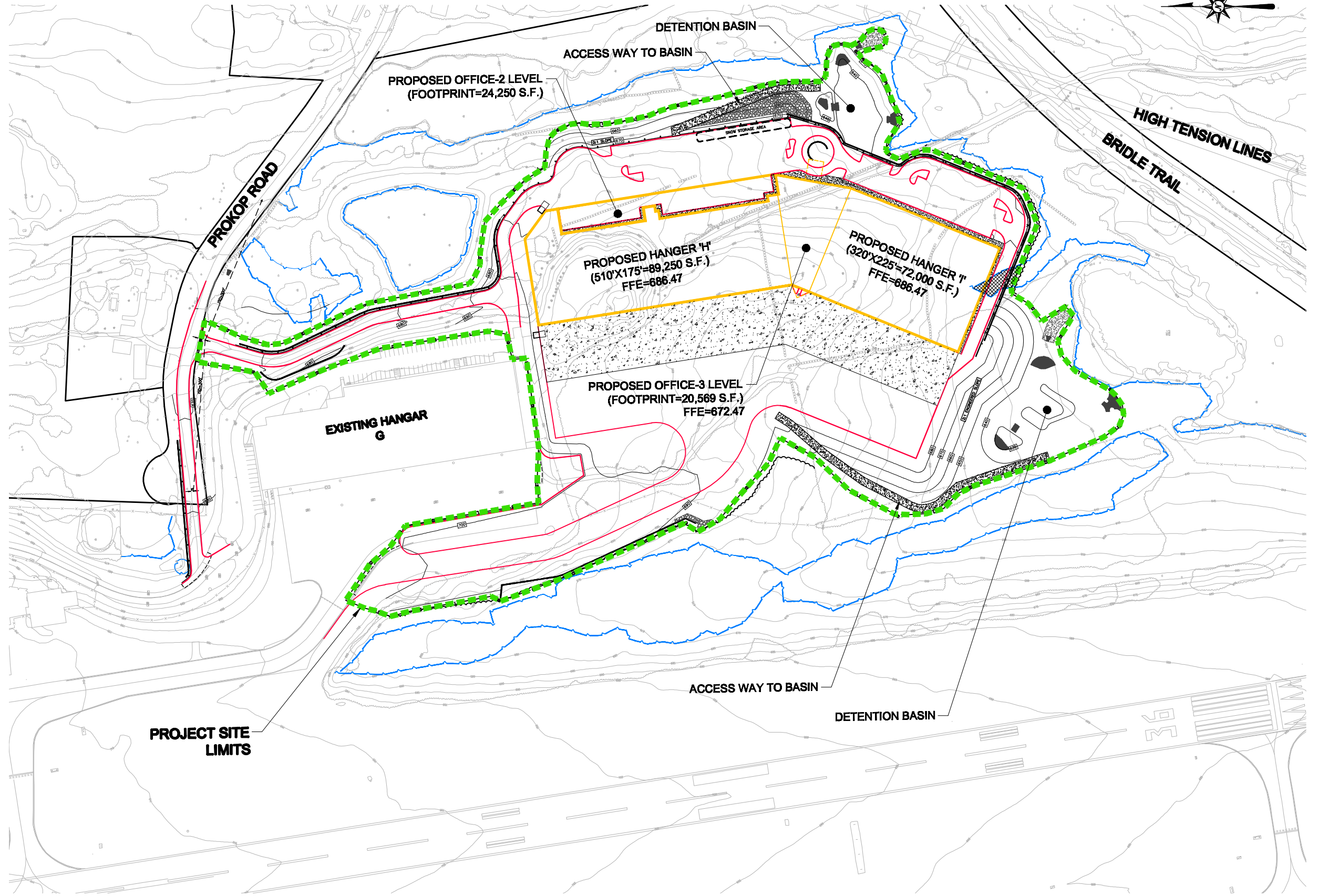


LEGEND

-  PROPOSED BUILDING
-  PROPOSED CONCRETE CURB
-  PROPOSED TIMBER GUIDERAIL
-  PROPOSED CLEARING LIMIT
-  PROPOSED MODULAR BLOCK RETAINING WALL
-  100' UPLAND REVIEW AREA DELINEATION
-  PROPOSED CONTOUR
-  EXISTING CONTOUR
-  PROPOSED SITE LIMITS
-  EXISTING WETLAND BOUNDARY
-  PROPOSED RIPRAP OUTLET PROTECTION
-  PROPOSED RIPRAP SPILLWAY



WATERBURY-OXFORD AIRPORT
HANGER H AND I
ENVIRONMENTAL
IMPACT EVALUATION



ES-3
PROPOSED SITE PLAN